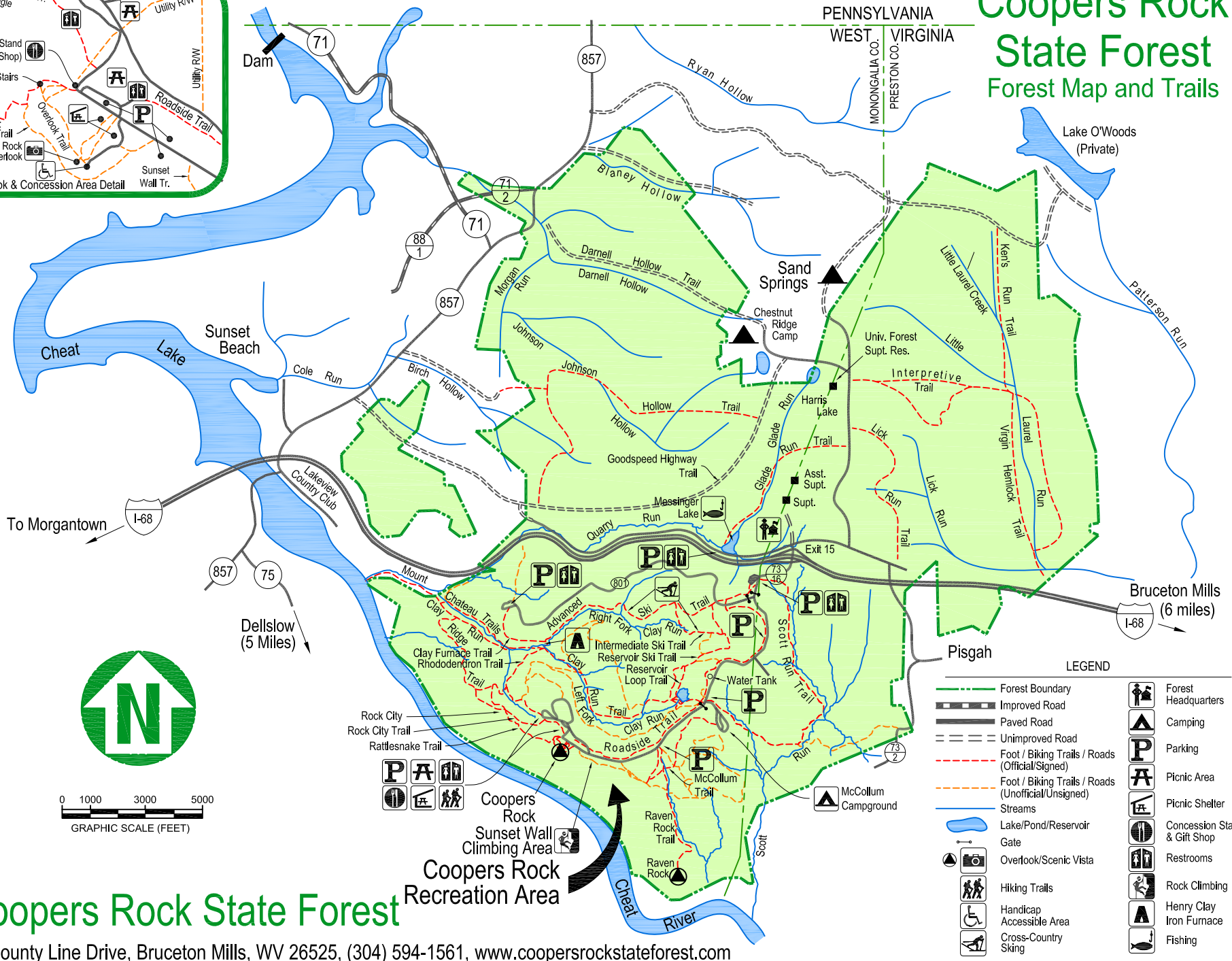
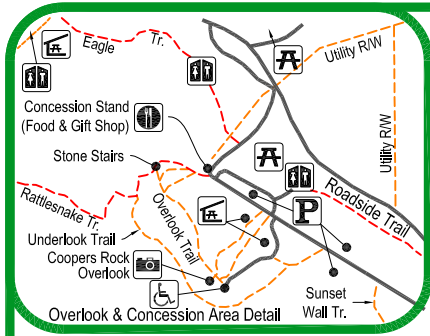


# Coopers Rock State Forest

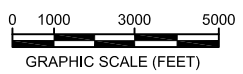
## Forest Map and Trails



To Morgantown

Dellslow (5 Miles)

Bruceton Mills (6 miles)



LEGEND			
	Forest Boundary		Forest Headquarters
	Improved Road		Camping
	Paved Road		Parking
	Unimproved Road		Picnic Area
	Foot / Biking Trails / Roads (Official/Signed)		Picnic Shelter
	Foot / Biking Trails / Roads (Unofficial/Unsigned)		Concession Stand & Gift Shop
	Streams		Restrooms
	Lake/Pond/Reservoir		Rock Climbing
	Gate		Iron Furnace
	Overlook/Scenic Vista		Fishing
	Hiking Trails		
	Handicap Accessible Area		
	Cross-Country Skiing		
	McCollum Campground		

# Coopers Rock State Forest

Coopers Rock Recreation Area

61 County Line Drive, Bruceton Mills, WV 26525, (304) 594-1561, [www.coopersrockstateforest.com](http://www.coopersrockstateforest.com)