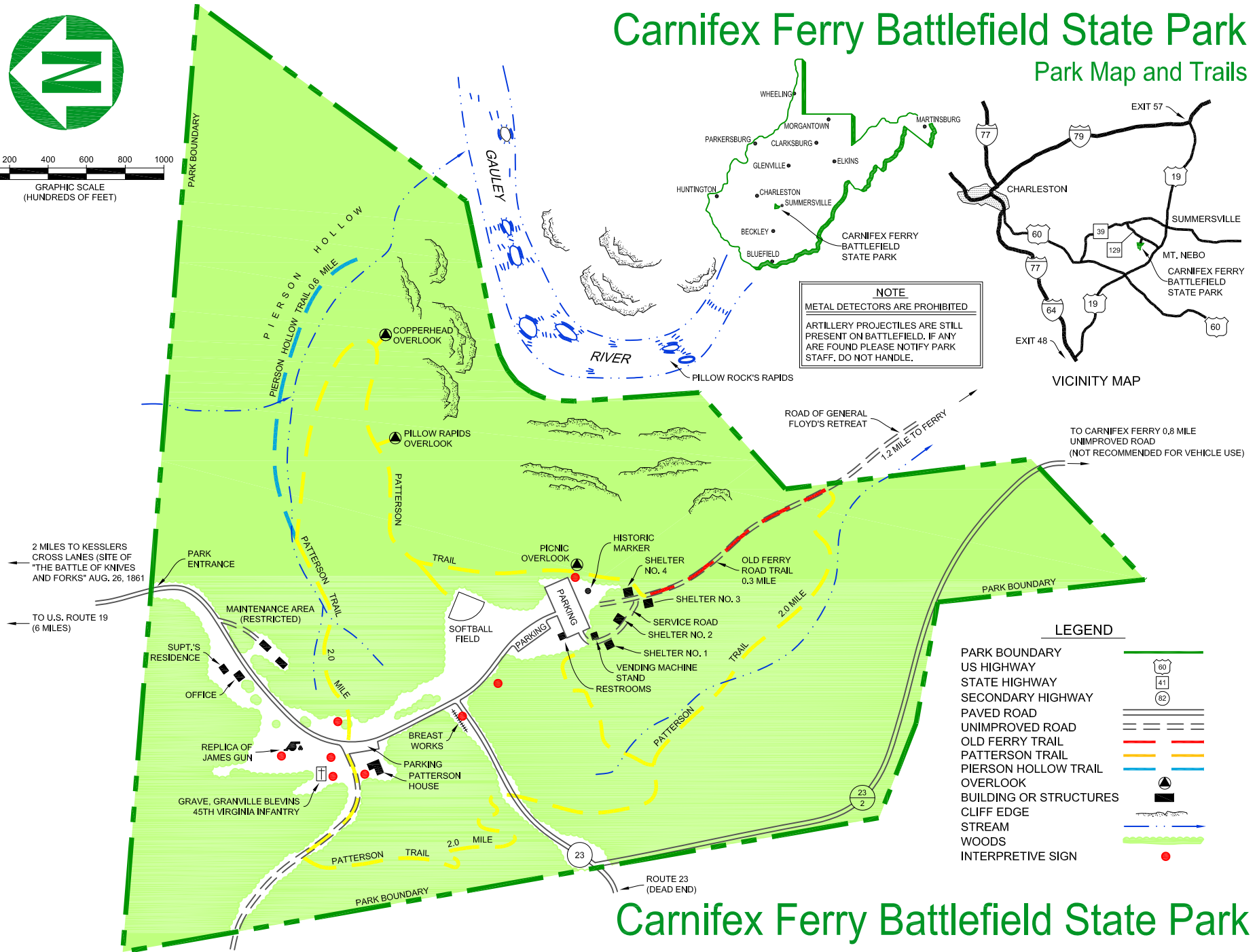

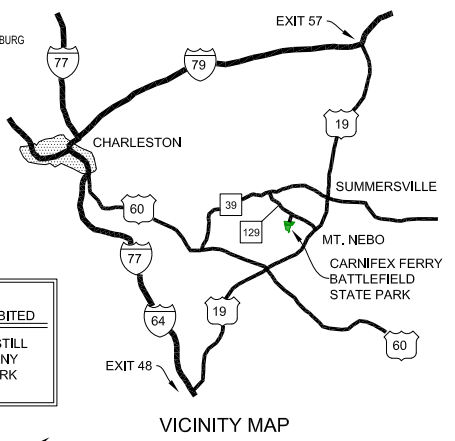


# Carnifex Ferry Battlefield State Park

## Park Map and Trails



**NOTE**  
METAL DETECTORS ARE PROHIBITED  
ARTILLERY PROJECTILES ARE STILL PRESENT ON BATTLEFIELD. IF ANY ARE FOUND PLEASE NOTIFY PARK STAFF. DO NOT HANDLE.



**LEGEND**

PARK BOUNDARY	
US HIGHWAY	
STATE HIGHWAY	
SECONDARY HIGHWAY	
PAVED ROAD	
UNIMPROVED ROAD	
OLD FERRY TRAIL	
PATTERSON TRAIL	
PIERSON HOLLOW TRAIL	
OVERLOOK	
BUILDING OR STRUCTURES	
CLIFF EDGE	
STREAM	
WOODS	
INTERPRETIVE SIGN	

1194 Carnifex Ferry Road, Summersville, WV 26651, (304) 872-0825, [www.carnifexferrybattlefieldstatepark.com](http://www.carnifexferrybattlefieldstatepark.com)