



Public Fishing Access Sites

House/Structure


Blackwater Wildlife Management Area


Depth Contours

2-Foot Intervals

Index Contour

Lake Depth (Feet)

High : 17.3

Low : 0


Thomas Park Lake Fishing Guide


Tucker County, WV

07501,500

Feet


1:5,250



**SPORT FISH RESTORATION**

Data were collected by
WV Department of Environmental Protection

This publication was partially funded by the Wildlife and Sport Fish Restoration Program.

**WILDLIFE**
WEST VIRGINIA
DIVISION OF NATURAL RESOURCES

Prepared by:
WV Division of Natural Resources
Wildlife Resources Section, GIS
Elkins, WV 26241
October 10, 2018