



Depth data should be used for informational purposes only, not as a navigational aid.



To find more information about this map and others, please visit: <http://www.wvdnr.gov/gis/>

Edwards Run Lake Fishing Guide



Hampshire County, WV

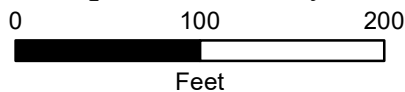
-  Public Fishing Access Sites
-  Edwards Run Lake Wildlife Management Area

Depth Contours

-  1-Foot Intervals
-  Index Contour

Lake Depth (Feet)

-  High : 10.25
-  Low : 0



1:1,250



This publication was funded by the Wildlife and Sport Fish Restoration Program.



Prepared by:
WV Division of Natural Resources
Wildlife Resources Section, GIS
Elkins, WV 26241
March 10, 2020